


SUEZ CANAL

Phase 62 feet

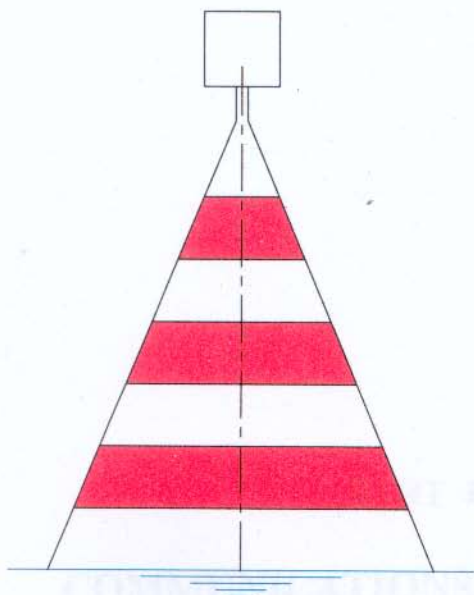
BUOYS

No. of Drawings: 11



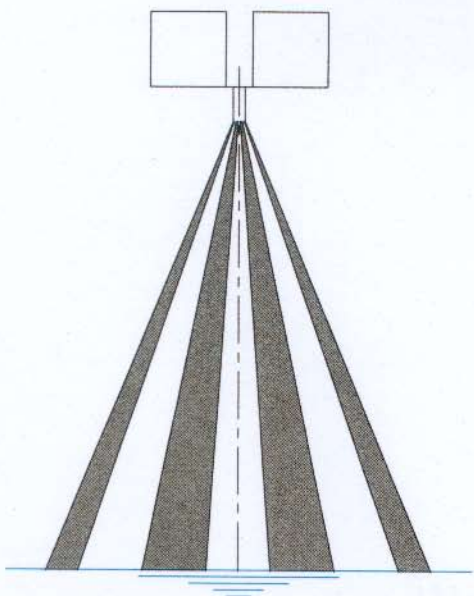
BAHAR TOWER
(Under Construction)

Current Buoy



" Head Current "

" Red & White horizontal bands or 1 reflector at night "



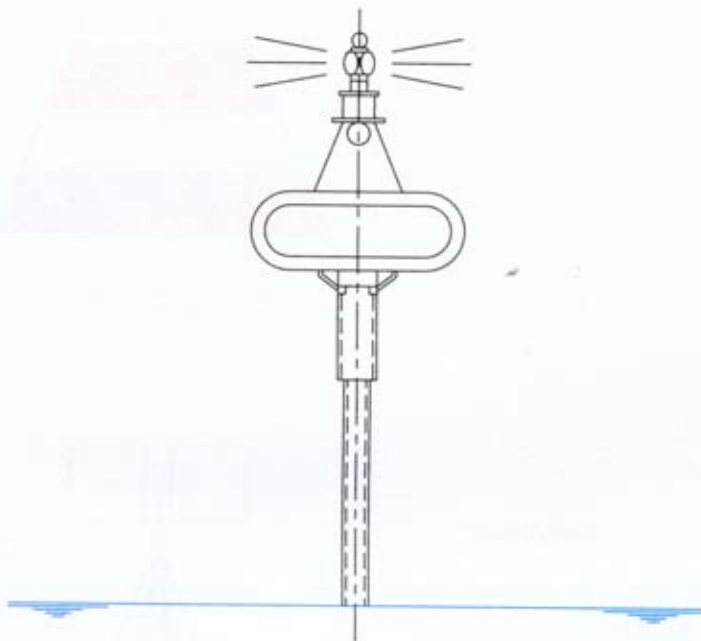
" Stern Current "

" Black & White vertical stripes or 2 reflectors at night "

Canal Buoy

Topmark :

- 1) East : - White with Green boundary.
- 2) West : - White with Red boundary.
- 3) End of Islands : - Black and Yellow horizontal bands.




Characteristics :

- East - Fixed Green
- West - Fixed Red

End of Islands :

- Flash White

Sea Channel Buoy




Port Said :

East Channel - Flash Red
West Channel - Fixed Red

Suez :

Sea Channel - Flash Red

Sea Channel Buoy



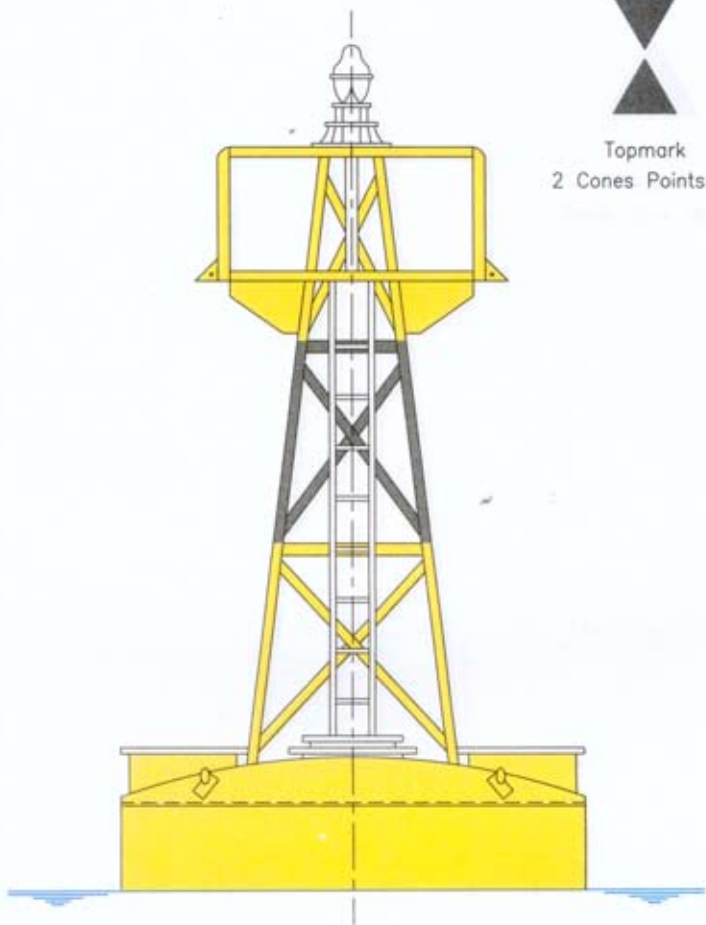
Port Said :

East Channel – Flash Green

West Channel – Fixed Green


Suez :

Sea Channel – Flash Green




Topmark
2 Cones Points In

South Shoal & Conry Rock : Q. (9) 15 sec.



Great Bitter Lake : East Limit from 2 - 26 Buoys



Topmark
Yellow
St. Andrews Cross


Port Said :

H. M. 105 Fl Y (4) 15 sec.

H. M. 105 Oc R 4 sec.

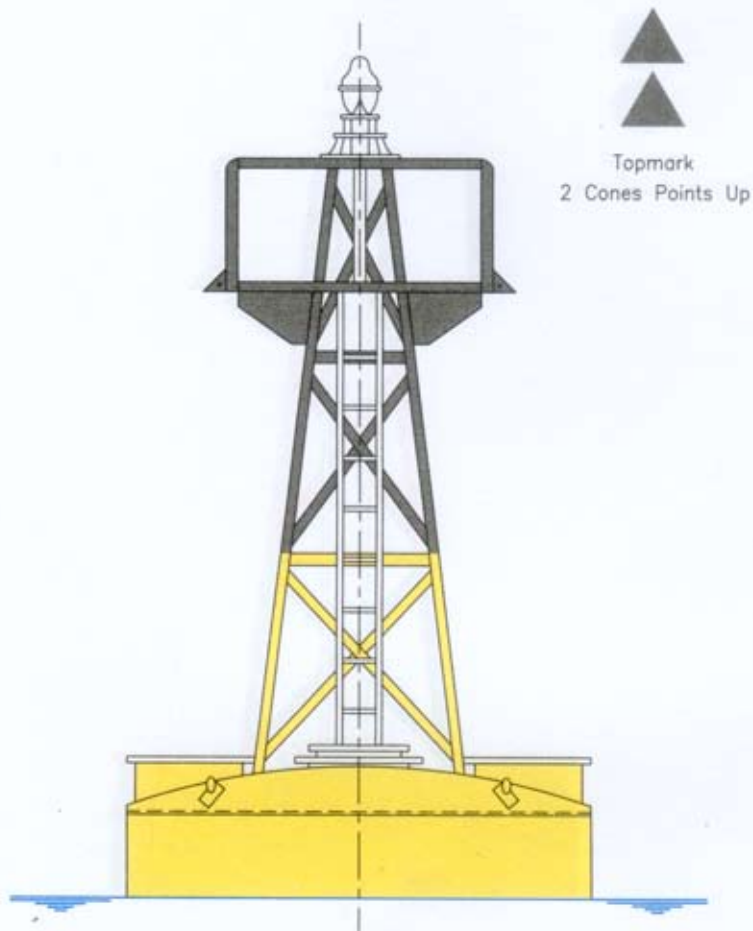
Suez :

A, B, C, D, N, M, L, (Buoys).



Wreck Buoy : Black – Red Horizontal Bands

Characteristics : Fl. (2) 10 sec.



Fairway Buoy : Black - Yellow Horizontal Bands

Characteristics : V. Q.

Bahar Tower Position

Position

Lat. $31^{\circ} 18.08' N$

Long. $32^{\circ} 21.57' E$

Height

42 meters , White & Red Horizontal Stripes

Characteristics

Racon Call Sign Q "-----"

Beacon Light FL one sec. ON one sec. OFF

Auto. Fog Horn

